

Leppert Road Closure (June 4, 2018 - mid July 2018) – Leppert Road Detour Map





Access to Darby High School and Heritage Middle School

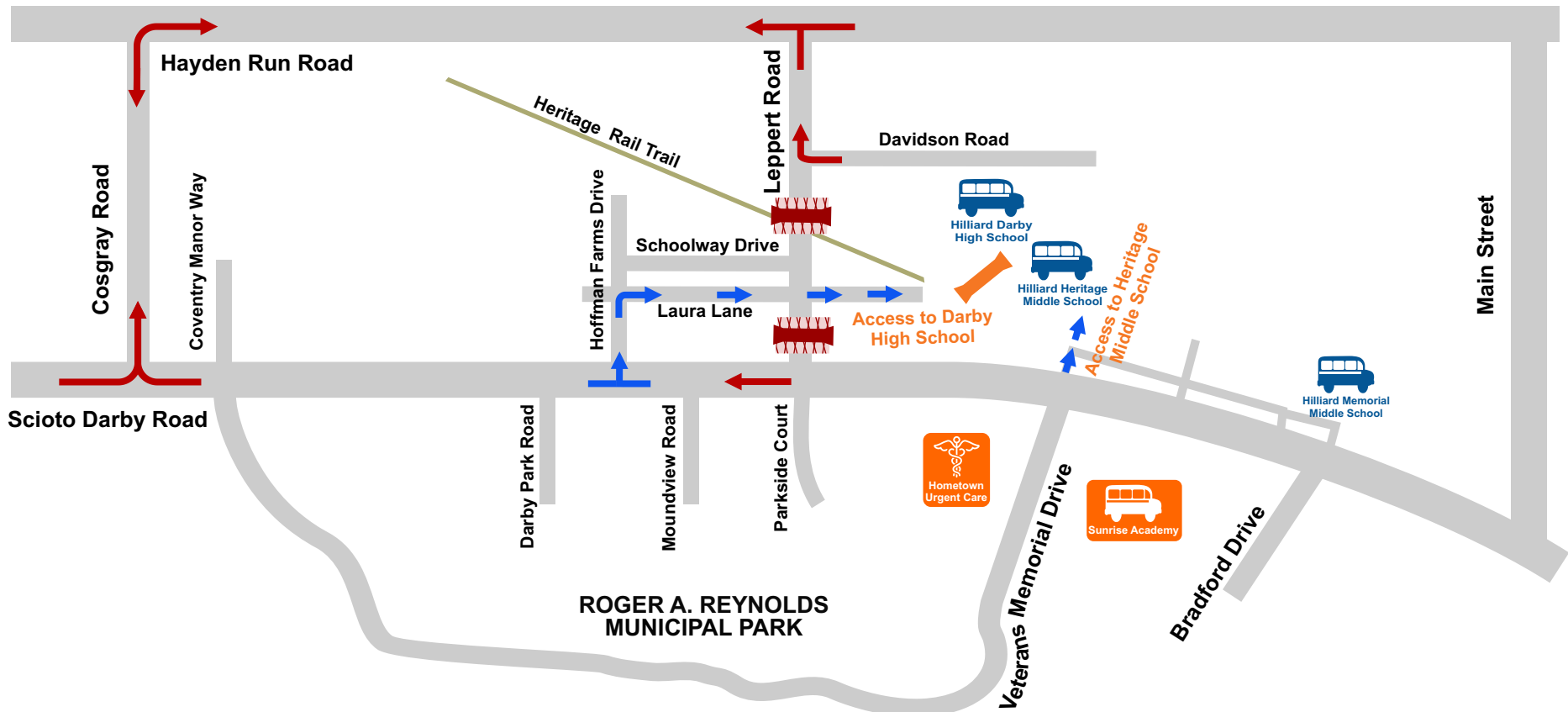
Scioto Darby and Leppert Road Improvements | City of Hilliard, Ohio



Not To Scale

Legend

 Barricade and Closure Area	 Detour Route
 Access between Darby & Heritage will be restricted	 School Access Route



- **Closed:** Leppert Road will be **CLOSED** between the Heritage Rail Trail and Scioto Darby Road. No thru traffic will be permitted.
- **Detour Route:**
 - Access to **Darby High School** during the summer will be via **Laura Lane**. Please note that this Darby HS access will shift for a few days to Schoolway Drive and the tennis court driveway at the end of the closure when the raised intersection at Laura Lane is built.
 - Access to **Heritage Middle School** during this phase will be via **Scioto Darby Road**. Access between Darby & Heritage will be restricted.
 - Access to **4051 – 4439 Leppert Road** will be via **Schoolway Drive & Laura Lane**. There will be no access north or south via Leppert Road.