

City of Hilliard  
3800 Municipal Way  
Hilliard, Ohio 43026

Intersection: Avery Road @ Davidson Road  
Date: Thursday, January 22, 1998  
Weather: 30-35F, Cloudy, No Precip, Semi-wet pavement in AM  
Counted By: Schamp (AM), Marzluf (PM)

Time	Northbound Avery Road						Southbound Avery Road						Eastbound Davidson Road						Westbound Davidson Road						Total
	Left		Thru		Right		Left		Thru		Right		Left		Thru		Right		Left		Thru		Right		
	C	P	C	P	C	P	C	P	C	P	C	P	C	P	C	P	C	P	C	P	C	P	C	P	
7:00 AM	0	1	0	88	0	19	0	15	2	34	0	0	0	11	0	38	0	7	6	10	0	7	0	18	256
7:15 AM	0	5	0	112	2	18	2	18	3	65	0	2	0	29	12	51	0	15	1	14	2	14	0	45	410
7:30 AM	0	1	1	113	0	19	18	13	3	43	0	2	0	29	2	33	0	10	3	30	13	18	1	48	400
7:45 AM	0	3	2	130	1	28	0	16	1	43	2	2	0	13	5	32	0	5	1	15	1	11	0	23	334
8:00 AM	1	0	3	84	1	16	0	23	2	39	0	1	0	4	1	20	0	9	6	9	3	4	1	25	252
8:15 AM	0	5	2	85	0	10	1	29	1	42	0	0	0	6	2	19	0	10	3	12	2	8	0	18	255
8:30 AM	0	1	1	55	0	19	1	21	2	29	0	3	0	2	1	18	0	13	0	15	0	4	1	17	203
8:45 AM	0	13	2	84	6	18	0	13	1	51	1	2	0	6	0	18	0	20	0	30		7	0	19	291
AM Pk Hr	0	10	3	443	3	84	20	62	9	185	2	6	0	82	19	154	0	37	11	69	16	50	1	134	1400

Time	Northbound Avery Road						Southbound Avery Road						Eastbound Davidson Road						Westbound Davidson Road						Total
	Left		Thru		Right		Left		Thru		Right		Left		Thru		Right		Left		Thru		Right		
	C	P	C	P	C	P	C	P	C	P	C	P	C	P	C	P	C	P	C	P	C	P	C	P	
2:00 PM	0	8	2	54	0	13	0	9	1	63	1	8	0	15	0	12	0	4	30	12	32	13	0	8	285
2:15 PM	0	2	3	62	2	21	0	11	3	52	0	8	0	12	4	19	0	7	2	15	20	15	1	12	271
2:30 PM	0	5	2	50	0	21	1	9	1	55	0	7	0	13	1	19	1	6	13	12	2	10	1	31	260
2:45 PM	0	5	0	51	3	18	0	9	3	60	1	8	1	6	7	16	0	9	1	13	0	13	0	14	238
4:00 PM	2	8	2	65	7	20	4	25	1	89	0	5	0	4	4	11	0	5	1	30	2	20	0	15	320
4:15 PM	0	8	1	53	8	18	3	23	0	80	0	4	0	4	3	11	0	5	0	33	0	17	1	13	285
4:30 PM	0	15	0	53	8	20	2	16	0	87	0	6	0	6	4	16	0	8	0	30	0	29	0	18	318
4:45 PM	0	11	1	72	0	25	0	27	0	92	0	4	0	6	3	11	0	7	0	33	0	24	0	16	332
5:00 PM	0	9	0	75	1	16	1	23	0	97	0	2	1	5	1	8	0	10	0	35	0	33	0	29	346
5:15 PM	0	14	0	53	1	20	0	21	0	121	0	5	0	7	0	15	0	5	0	22	0	22	0	17	323
5:30 PM	0	14	1	56	0	12	0	33	0	106	0	7	0	5	0	10	0	5	0	26	0	22	0	29	326
5:45 PM	0	11	3	80	0	24	0	30	0	95	0	8	0	8	0	19	0	6	0	28	0	37	0	34	383
PM Pk Hr	0	48	4	264	2	72	1	107	0	419	0	22	1	25	1	52	0	26	0	111	0	114	0	109	1378

# Manual Intersection Count

Intersection: Avery / Davidson

Date: Thursday, Jan 22, 1998

Time Period: 7am - 7:15am

Weather: 30-35°F, No Precip, <sup>Sunny</sup> Wet Pmt Counted By: LeChauy D

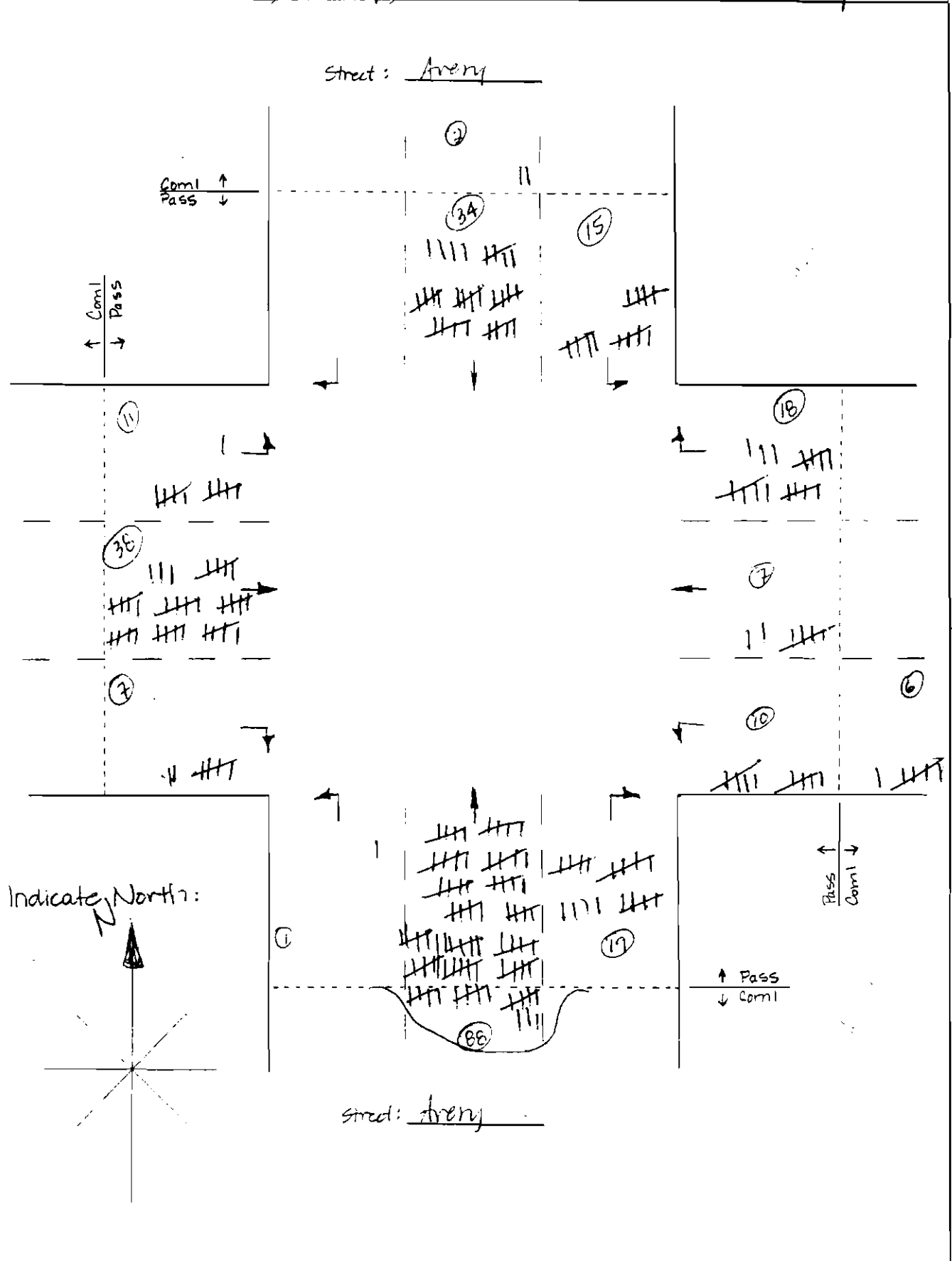
Street: Avery

22-141 50 SHEETS  
22-142 100 SHEETS  
22-144 200 SHEETS



Street: Davidson

Street: Davidson



# Manual Intersection Count

Intersection: Avery/Davidson

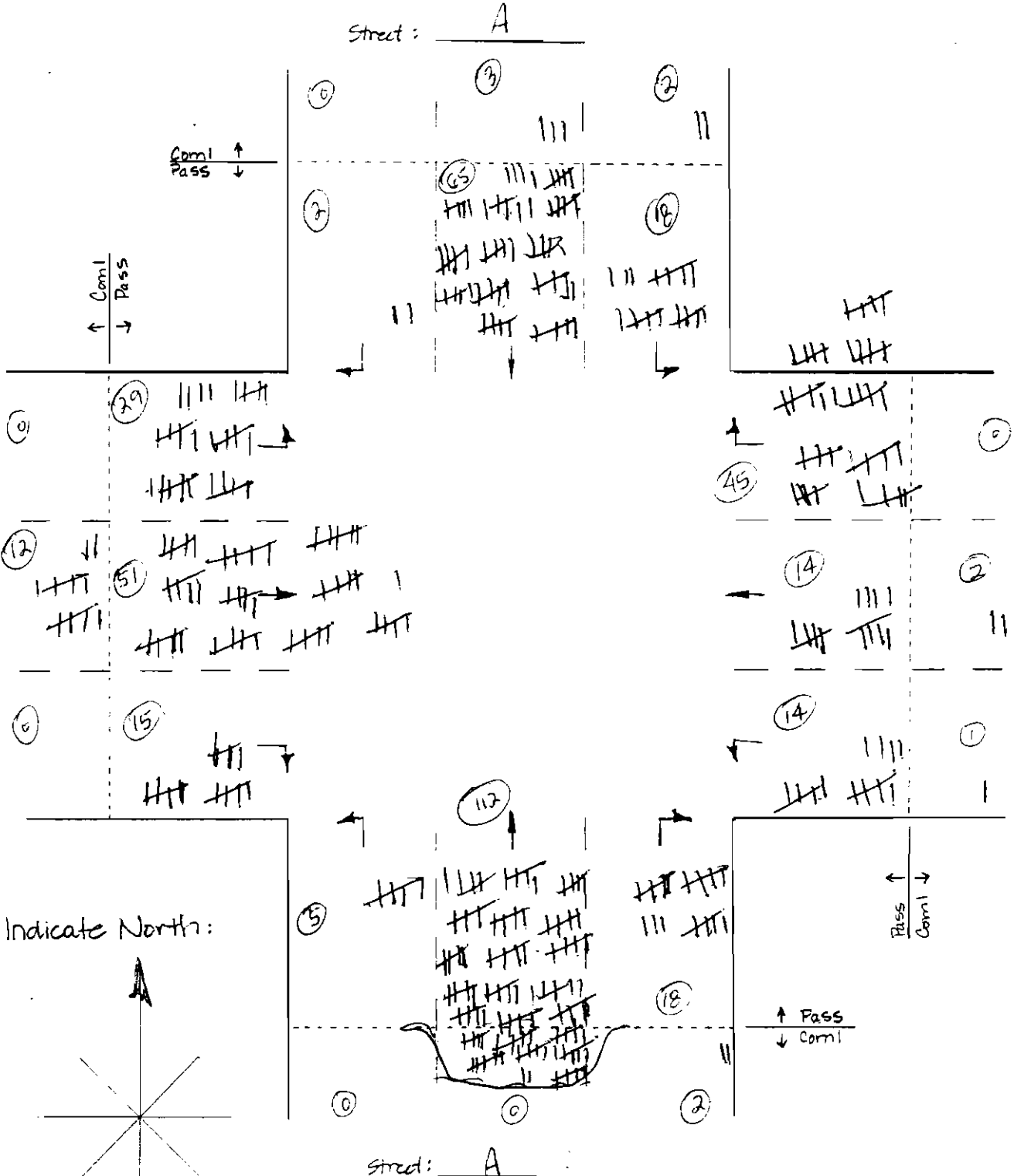
Date: Thursday, Jan. 22, 1998

Time Period: 7:15am - 7:30am

Weather:

Counted By: L Schump

22-141 50 SHEETS  
22-142 100 SHEETS  
22-144 200 SHEETS



Street: D

# Manual Intersection Count

Intersection: Army / Davidson

Date: Thurs 1/22/98

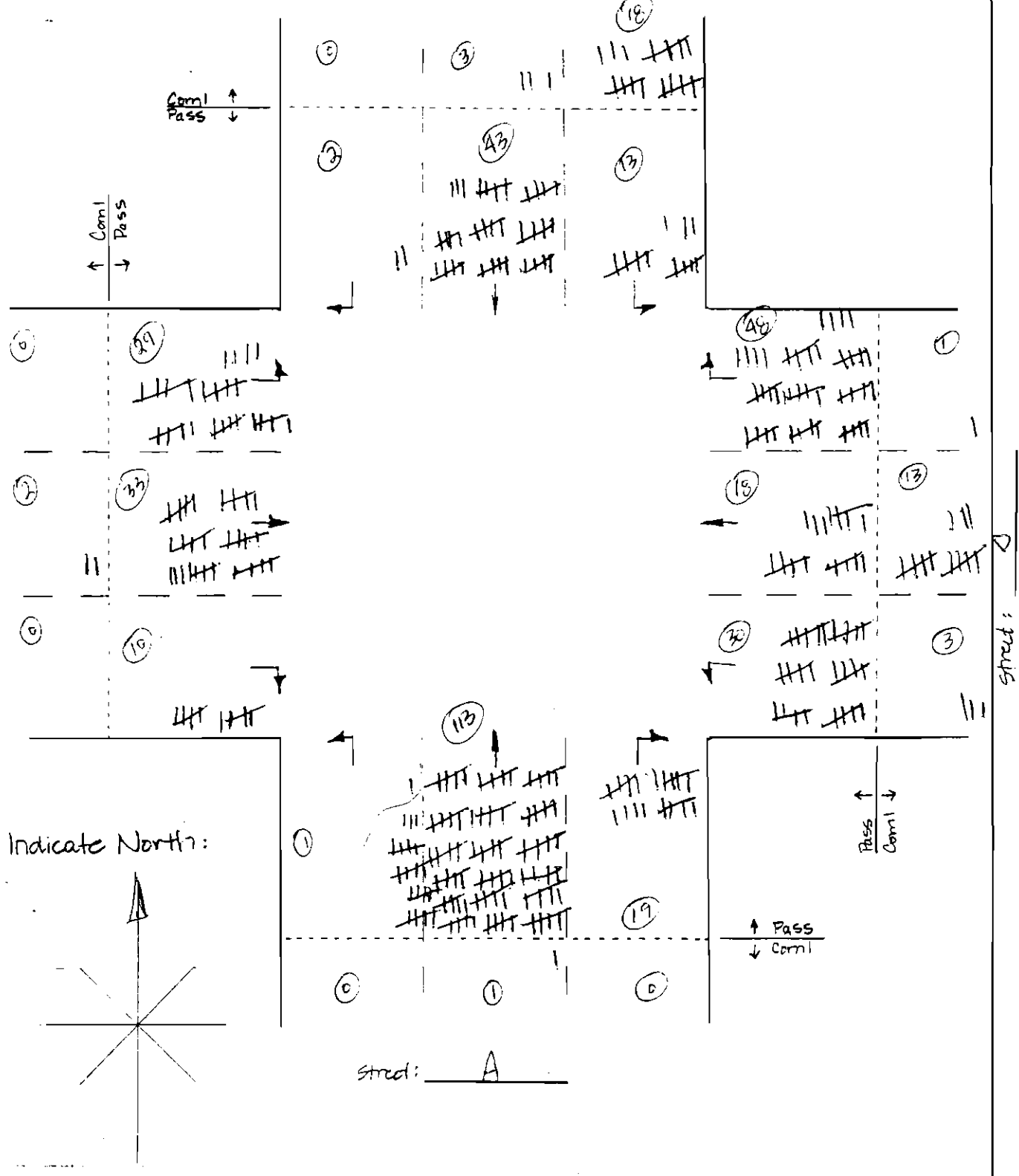
Time Period: 7.30 - 7.45

Weather:

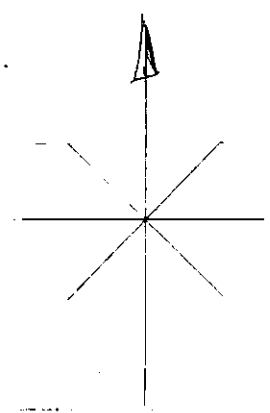
Counted By: LSchattmy?

Street: A

22-141 50 SHEETS  
22-142 100 SHEETS  
22-144 200 SHEETS



Indicate North:



Street: A

# Manual Intersection Count

Intersection: Arroyo / Davidson

Date: Thurs 1/22/98

Time Period: 7:45am - 8:00am



Weather:

Counted By: L. Schamp

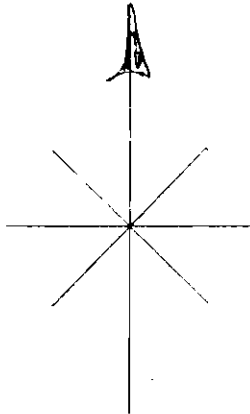
22-141 50 SHEETS  
22-142 100 SHEETS  
22-144 200 SHEETS



Street: A



Indicate North:



Street: A

Street: D

Street: D

# Manual Intersection Count

Intersection: Arroyo/Davidson

Date: Thurs 1/22/99

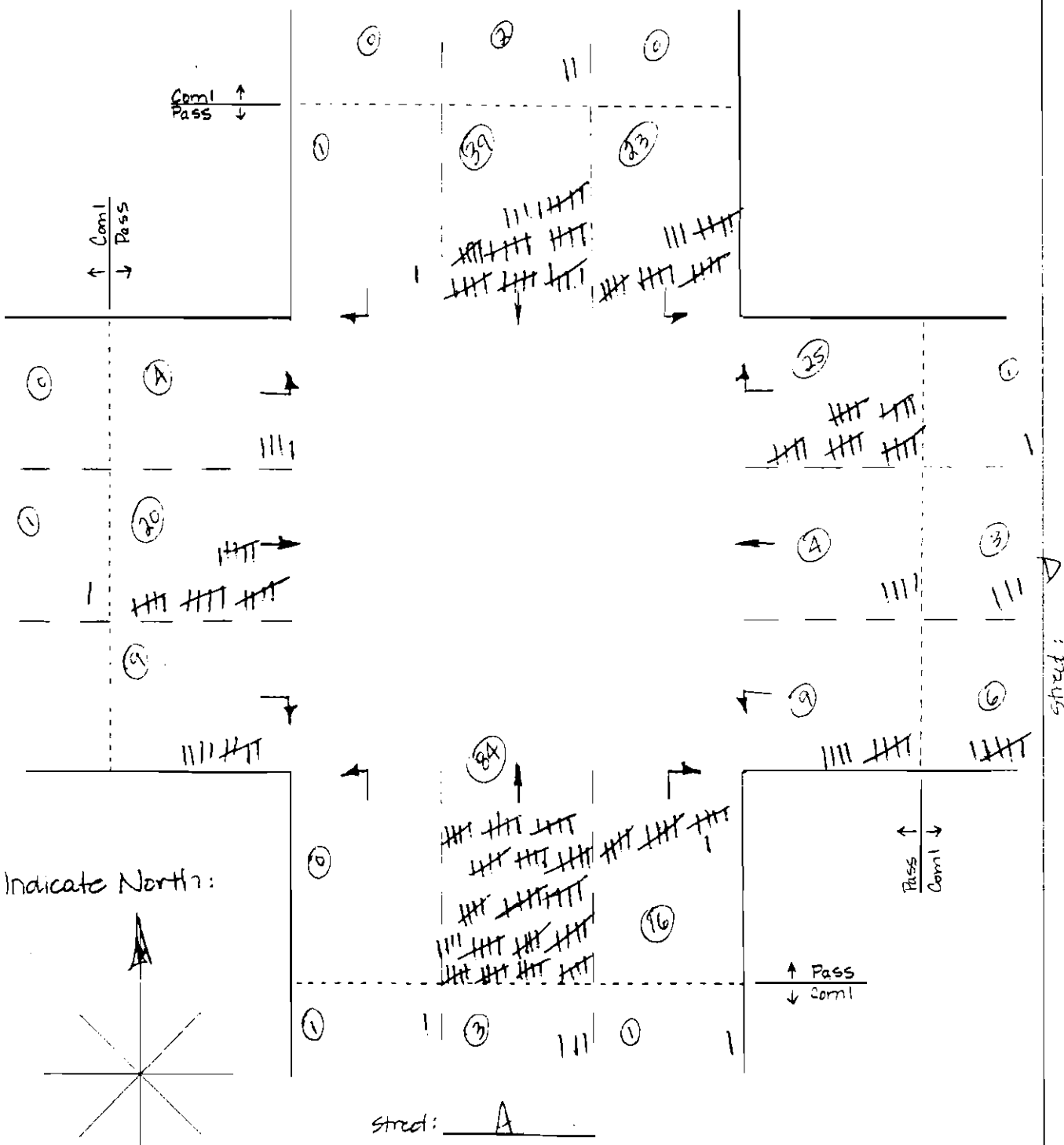
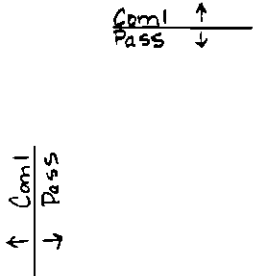
Time Period: 8:00am - 8:15am

Weather:

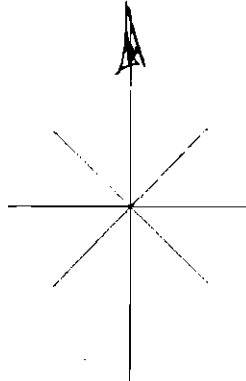
Counted By: (Scheermy)

Street: A

22-141 50 SHEETS  
22-142 100 SHEETS  
22-144 200 SHEETS



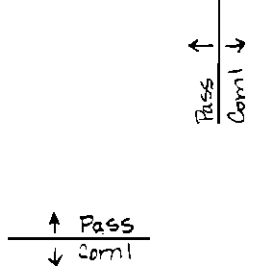
Indicate North:



Street: A

Street: D

Street: D



# Manual Intersection Count

Intersection: Army/Davidson

Date: Thurs 1/22/98

Time Period: 8:15am - 8:30am

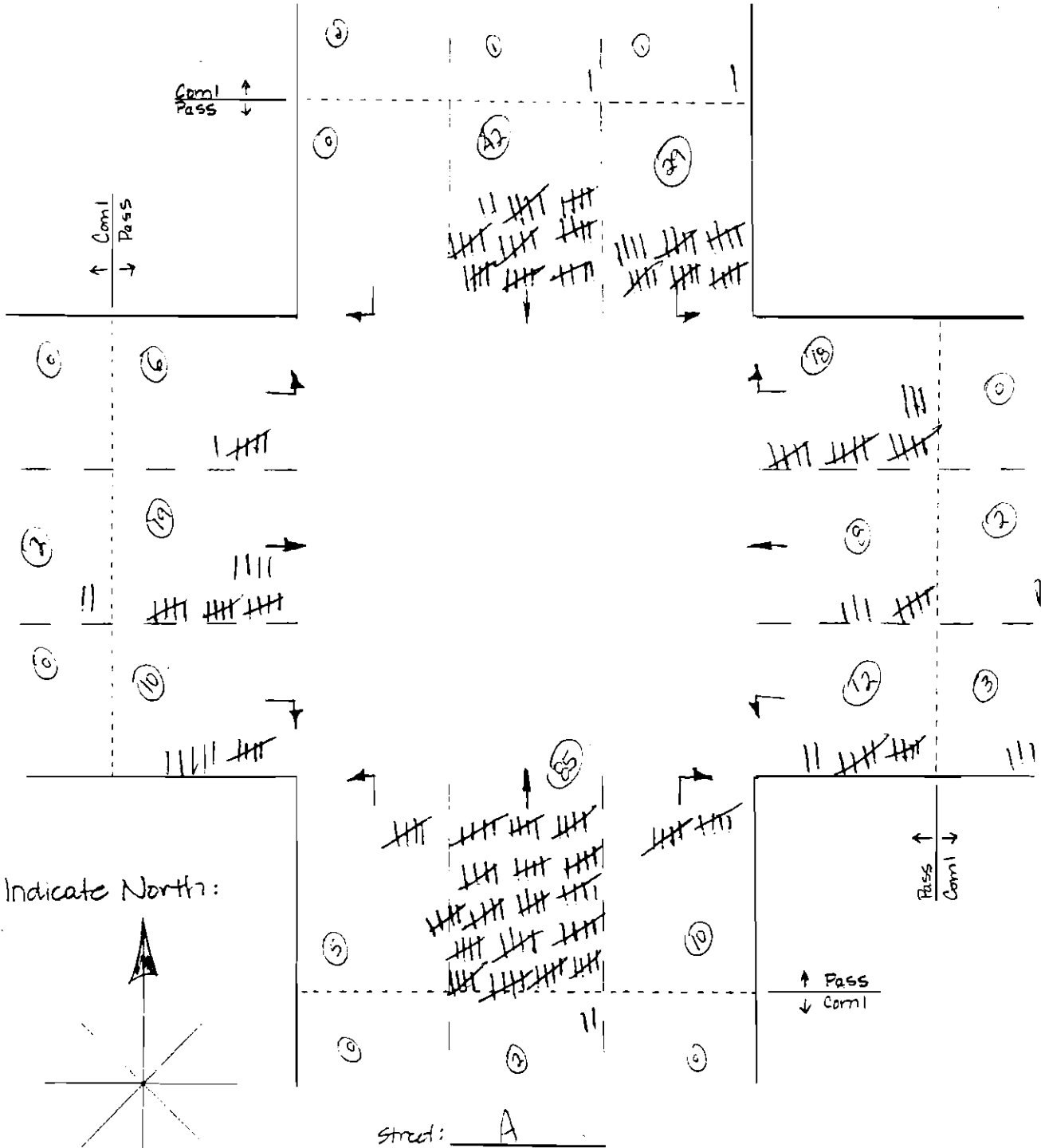
Weather:

Counted By: L Schamp

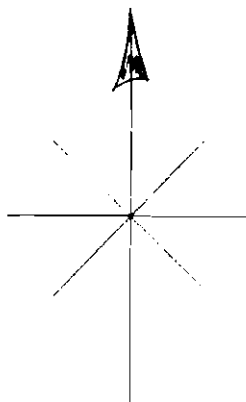
22-141 50 SHEETS  
22-142 100 SHEETS  
22-144 200 SHEETS



Street: A



Indicate North:



Street: A

Street: B

Street: B

# Manual Intersection Count

Intersection: Avery/Davidson

Date: Thurs 11/20/98

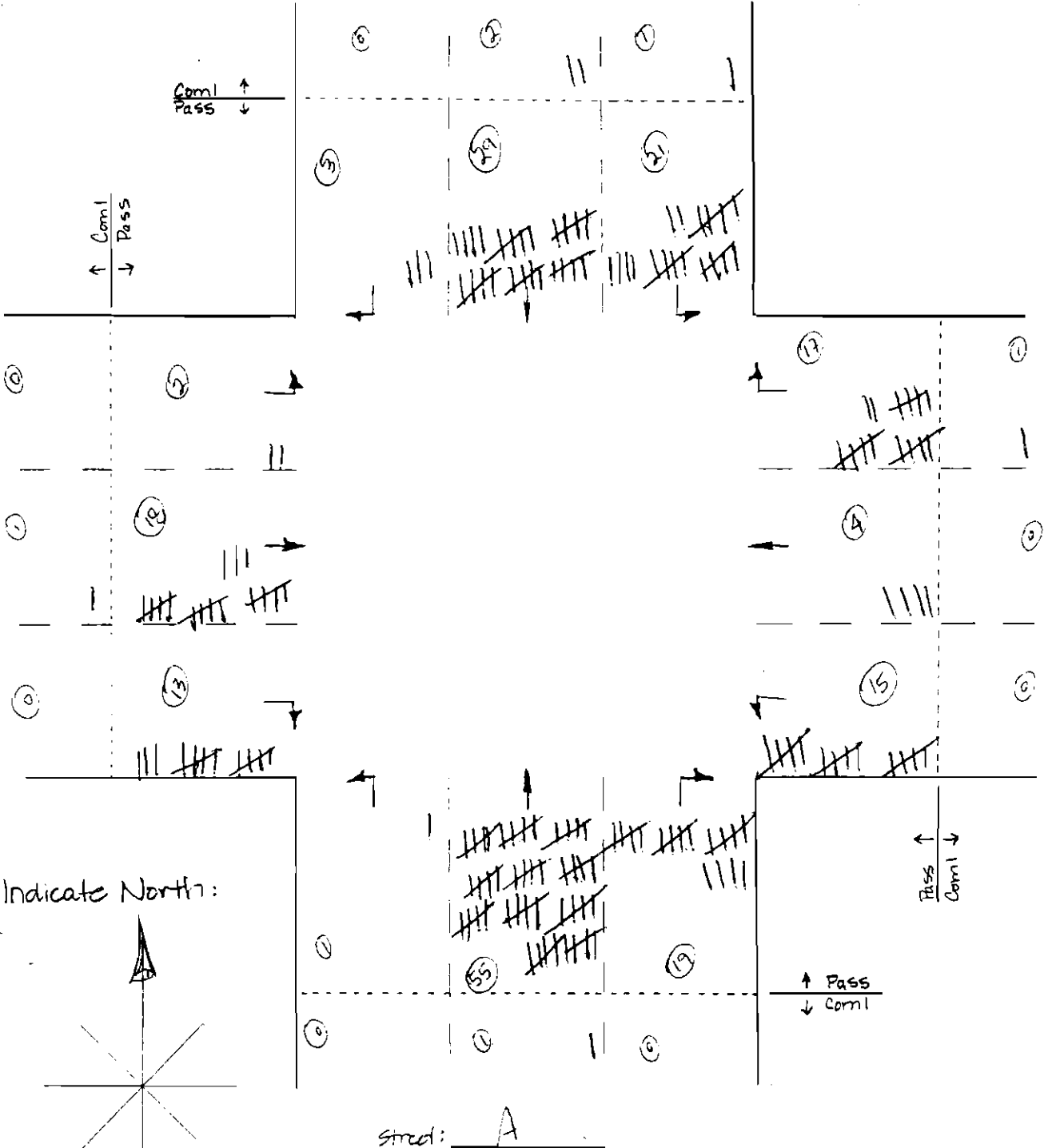
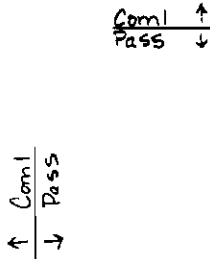
Time Period: 8.30-8.45am

Weather:

Counted By: LS. Kamp

Street: A

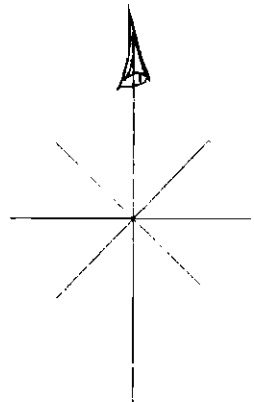
22-141 50 SHEETS  
22-142 100 SHEETS  
22-144 200 SHEETS




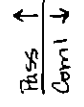
Street: A

Street: A

Indicate North:



Street: A





# Manual Intersection Count

Intersection: Freng/Davistson

Date: Thurs 1/22/98

Time Period: 8:45am - 9:00am

Weather:

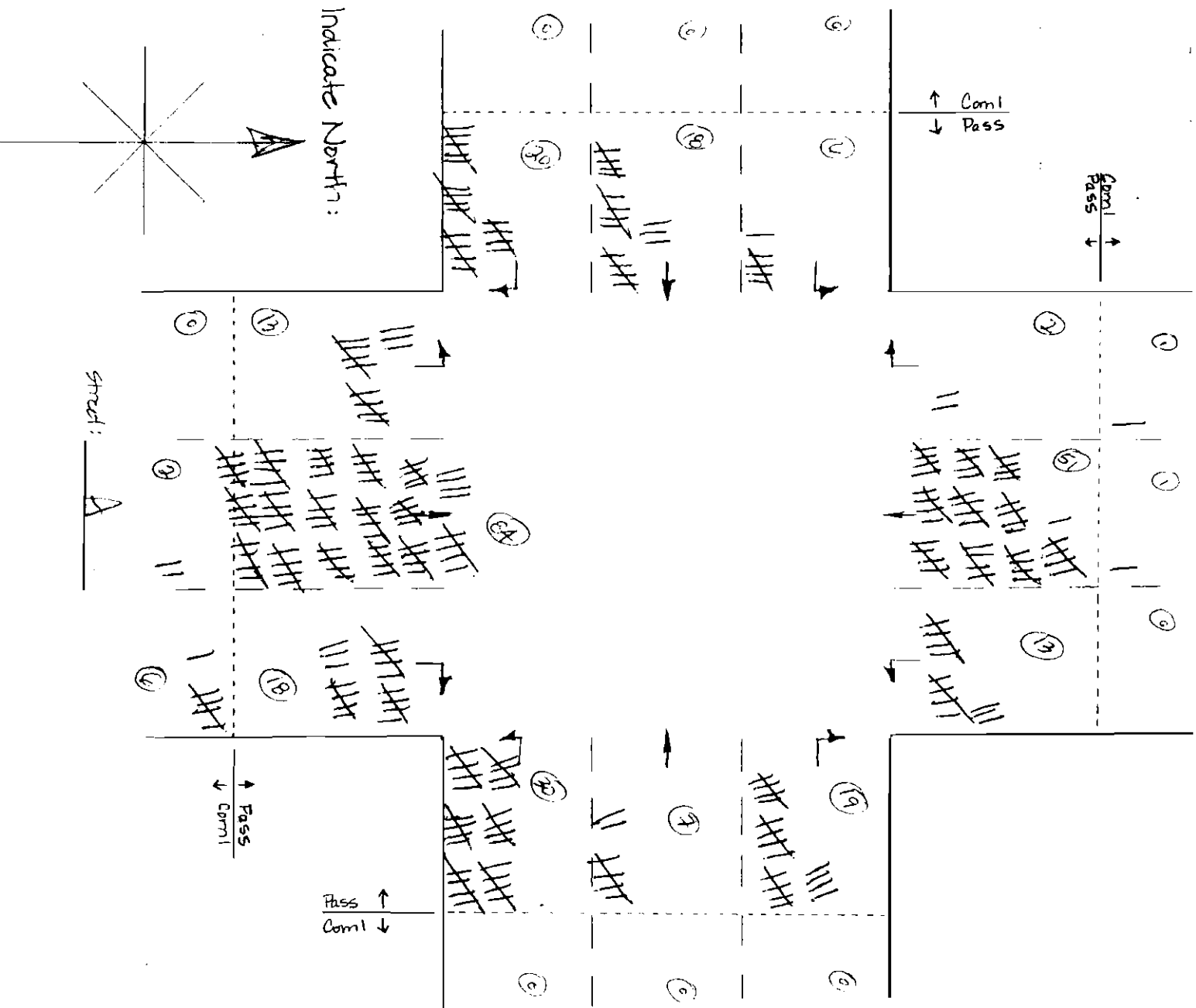
Counted By: Lshang



22-141 50 SHEETS  
22-142 100 SHEETS  
22-144 200 SHEETS

Street:          ↘

Sheet:          A



Street:          ↘

# Manual Intersection Count

Intersection: DAVIDSON / A. JEFF

Date: 11-10-08

Time Period: 2:00-2:15

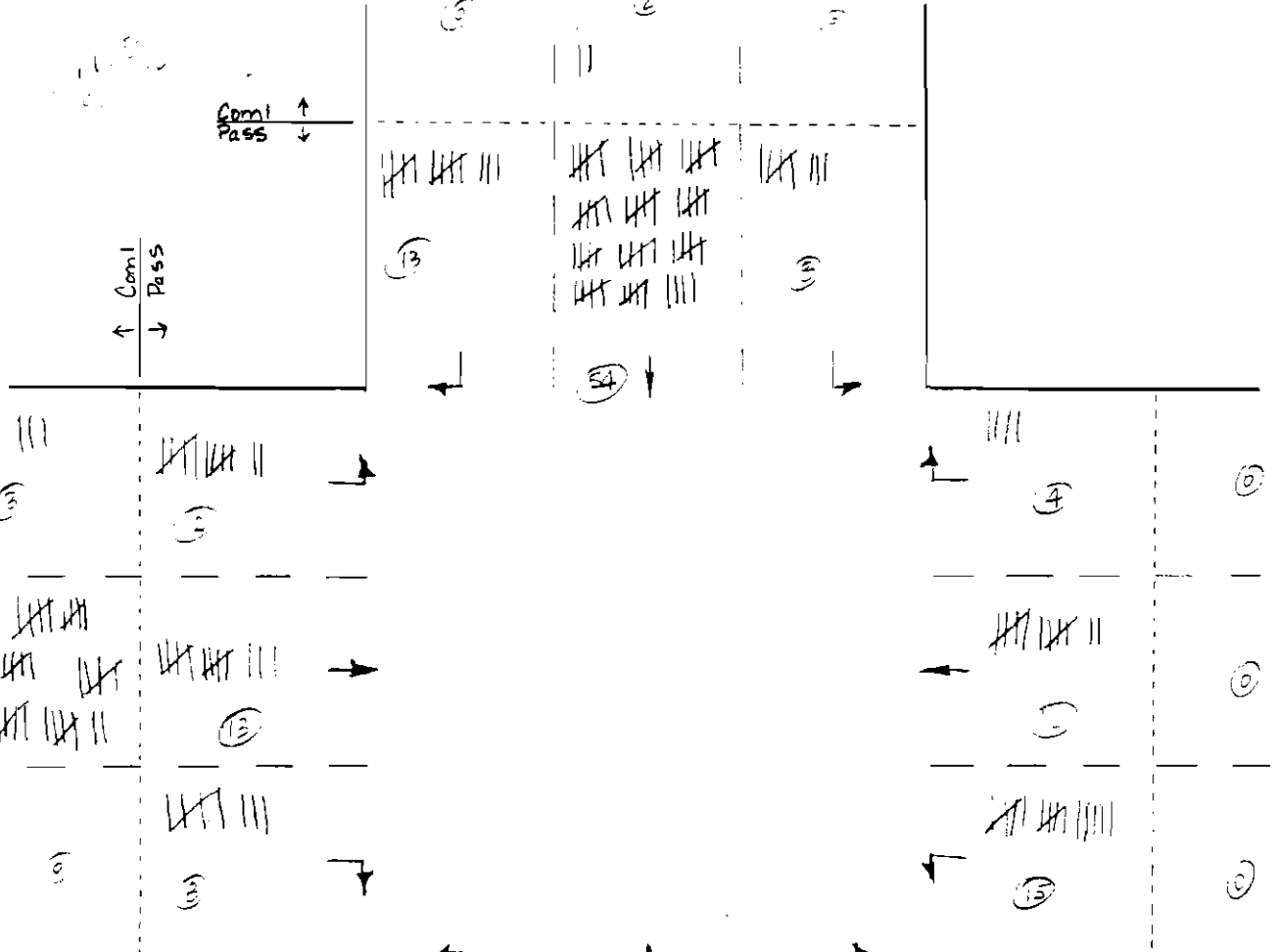
Weather: Cloudy

Counted By: SV

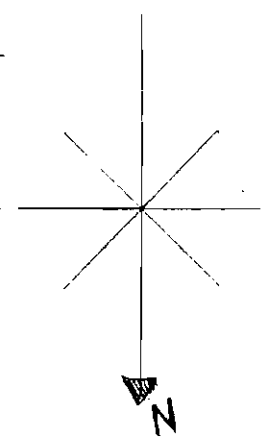
22-141 50 SHEETS  
22-142 100 SHEETS  
22-144 200 SHEETS



Street: PERCIVAL



Indicate North:



Street: PERCIVAL

# Manual Intersection Count

Intersection: 2nd St. Ave

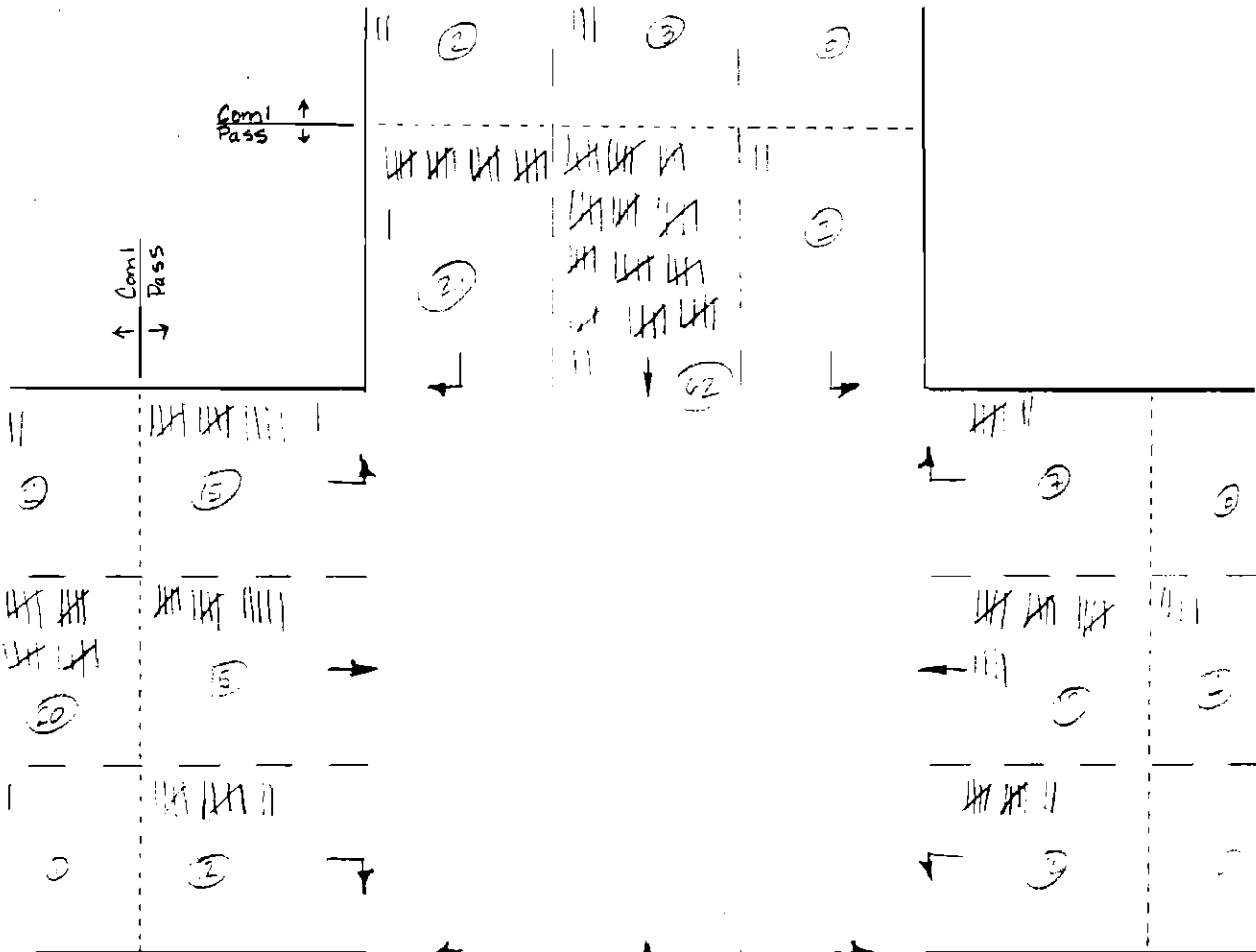
Date: 4/22/99

Time Period: 2:50-3:00

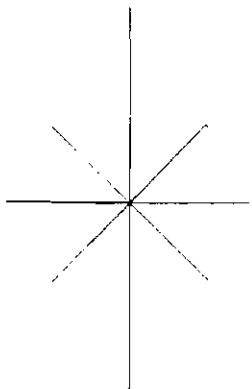
Weather: \_\_\_\_\_

Counted By: GM

Street: \_\_\_\_\_



Indicate North:



Street: \_\_\_\_\_

22-141 50 SHEETS  
22-142 100 SHEETS  
22-144 200 SHEETS



# Manual Intersection Count

Intersection: Davis Road / Avondale

Date: 12/20/97

Time Period: 5:00 - 5:30

Weather: Clear

Counted By: Seem

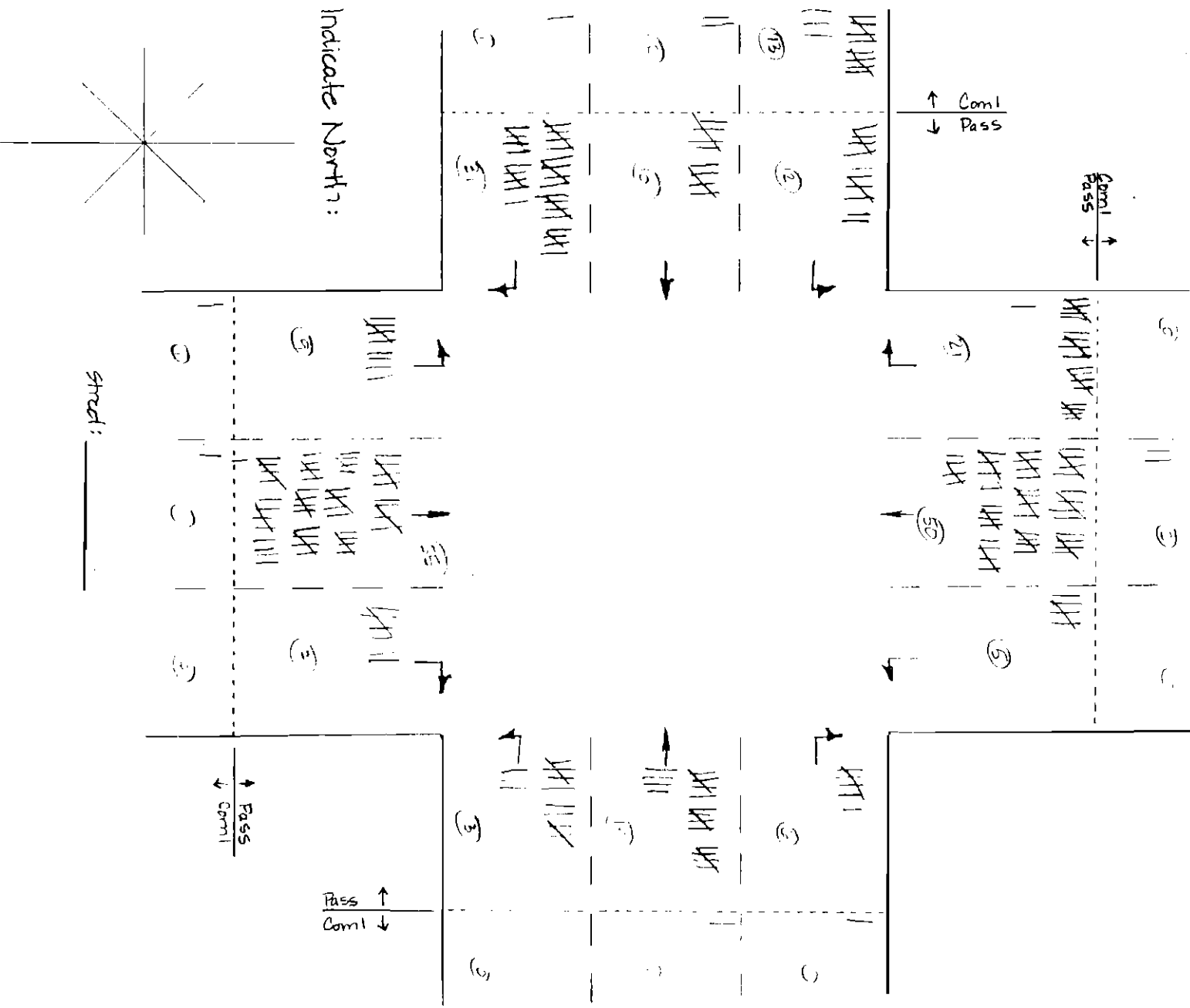


22-141 50 SHEETS  
22-142 100 SHEETS  
22-144 200 SHEETS

Street: \_\_\_\_\_

Sheet: \_\_\_\_\_

Street: \_\_\_\_\_



Indicate North: \_\_\_\_\_

Sheet: \_\_\_\_\_

# Manual Intersection Count

Intersection: Davis Ave / Avon

Date: 1/25/02

Time Period: 2:45-3

Weather:

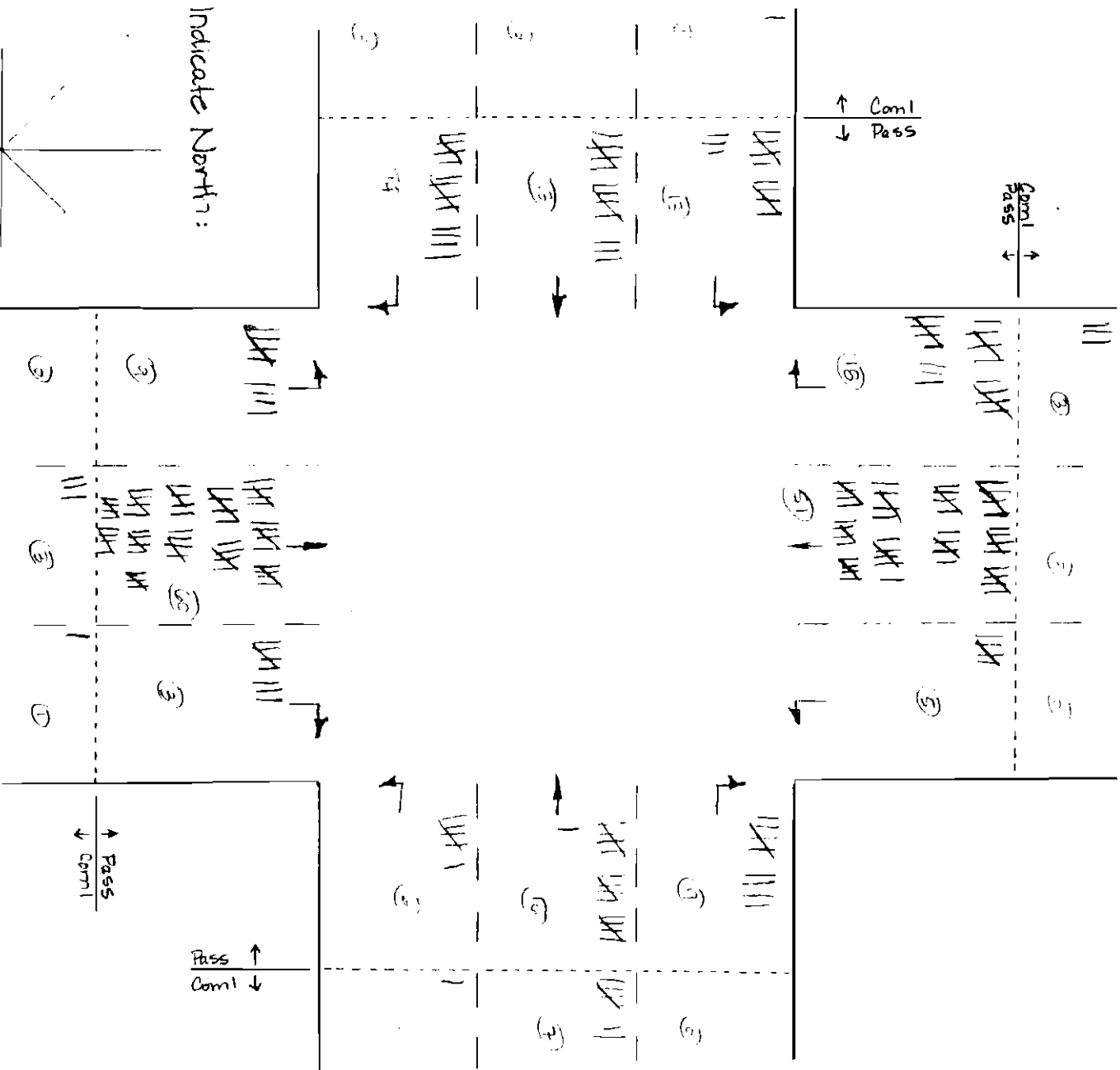
Counted By: Glenn



22-141 50 SHEETS  
22-142 100 SHEETS  
22-144 200 SHEETS

Street: \_\_\_\_\_

Street: \_\_\_\_\_



Street: \_\_\_\_\_

Street: \_\_\_\_\_

# Manual Intersection Count

Intersection: Mass. Hwy

Date: 1/25/97

Time Period: 4

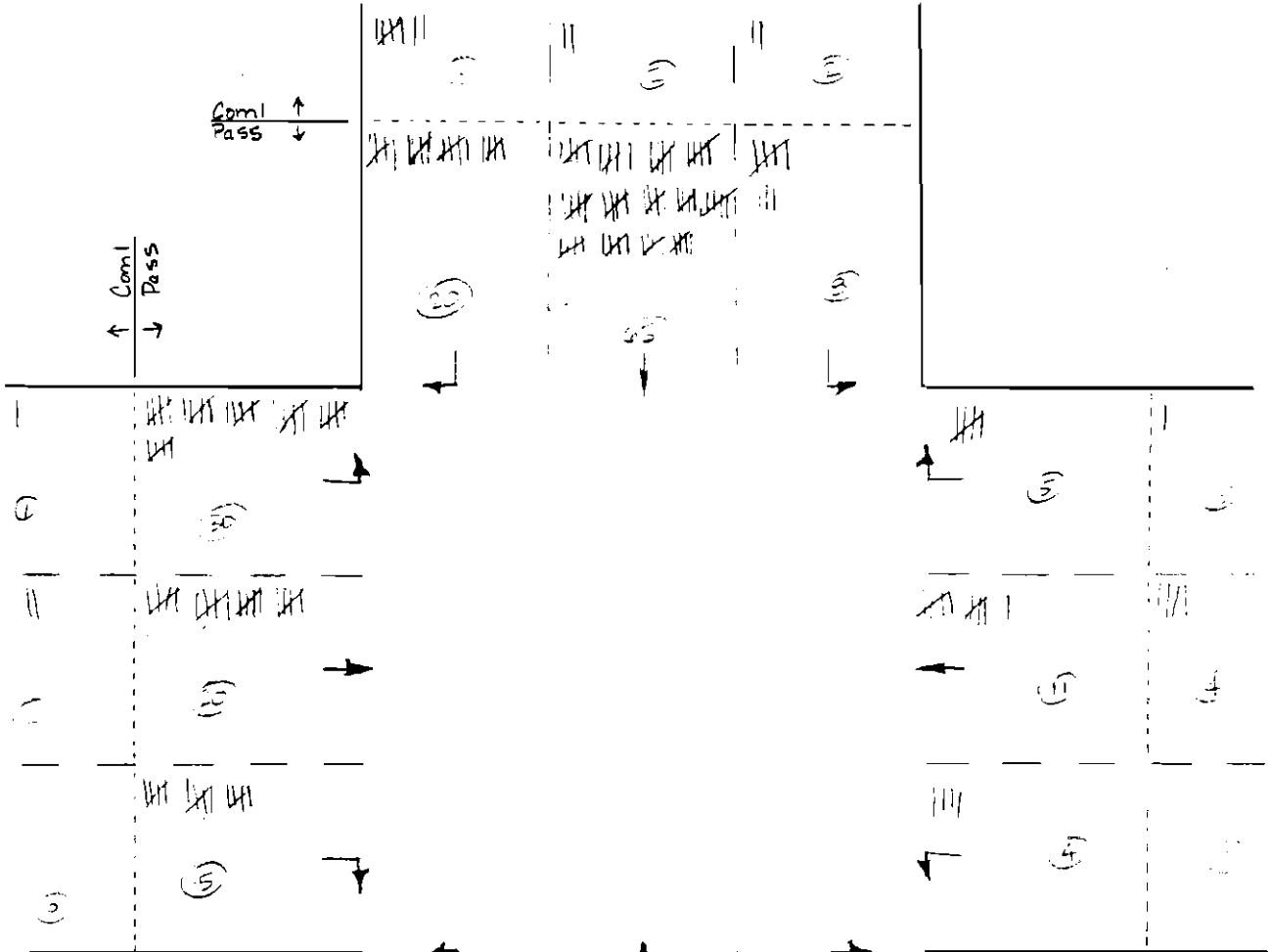
Weather:

Counted By: Glenn

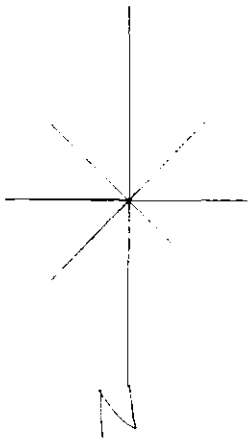
22-141 50 SHEETS  
22-142 100 SHEETS  
22-144 200 SHEETS



Street: Av...



Indicate North:



Street: \_\_\_\_\_

# Manual Intersection Count

Intersection: Davidson / Ave 1

Date: 11/22/98

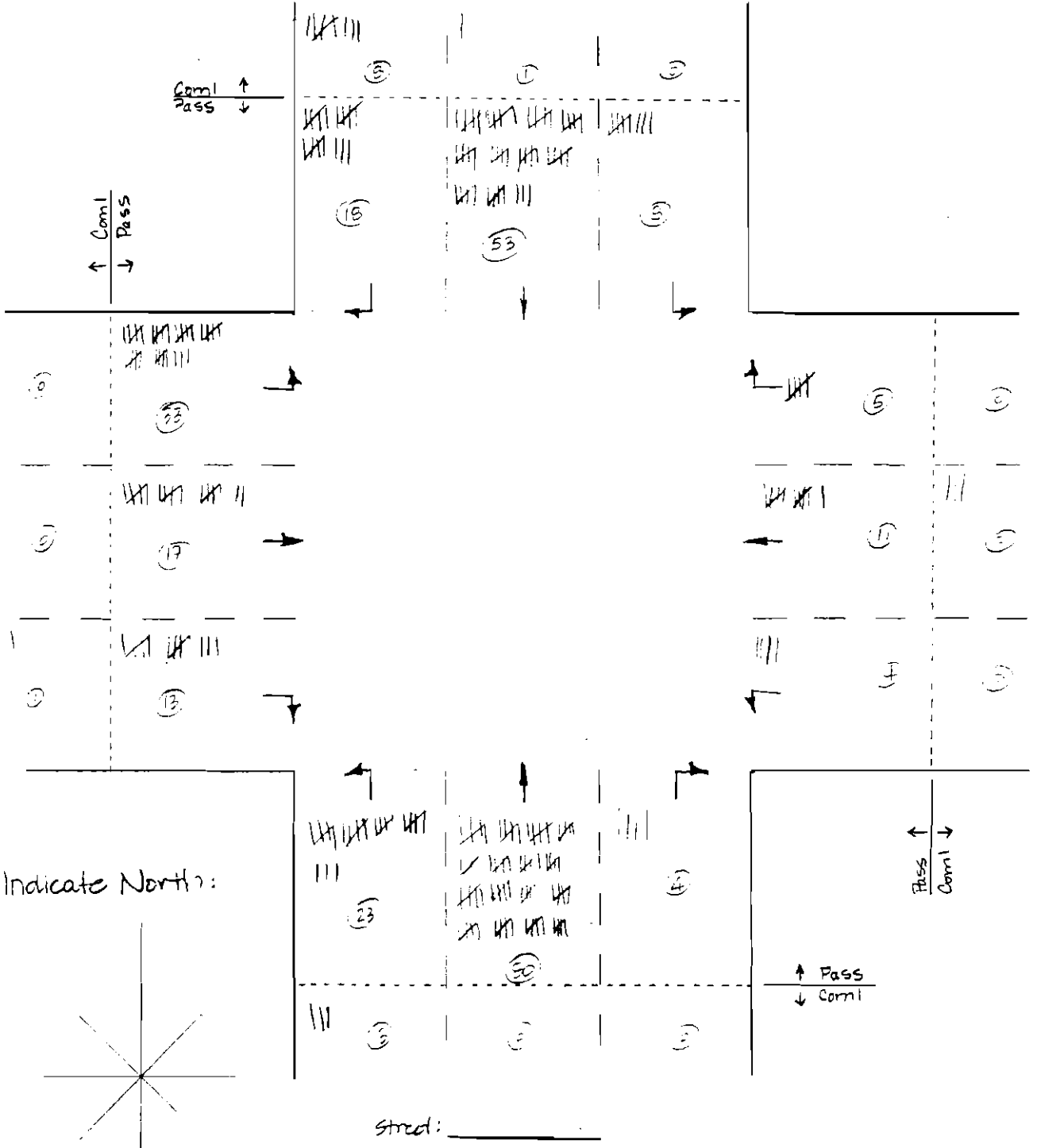
Time Period: 7:50 - 8:00

Weather:

Counted By: G.M.

Street: \_\_\_\_\_

22-141 50 SHEETS  
22-142 100 SHEETS  
22-144 200 SHEETS



# Manual Intersection Count

Intersection: Dawson Ave

Date: 12/1/97

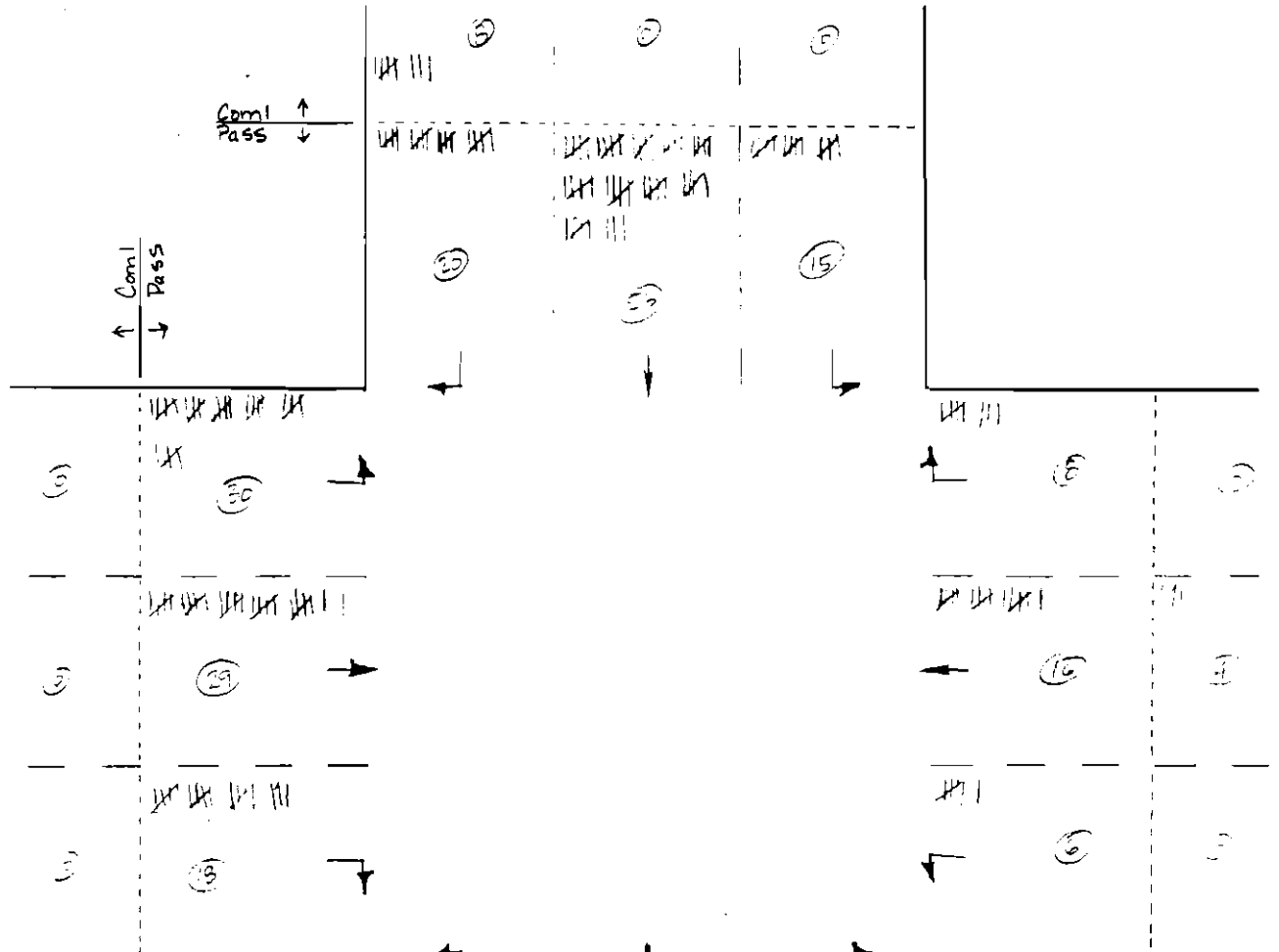
Time Period: 11:30 - 12:00

Weather:

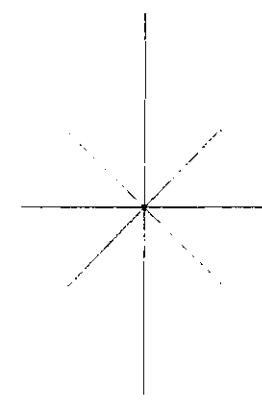
Counted By: SM

Street: \_\_\_\_\_

22-141 50 SHEETS  
22-142 100 SHEETS  
22-144 200 SHEETS



Indicate North:



Street: \_\_\_\_\_

Street: \_\_\_\_\_



# Manual Intersection Count

Intersection: D St & 1st Ave

Date: 1/22/97

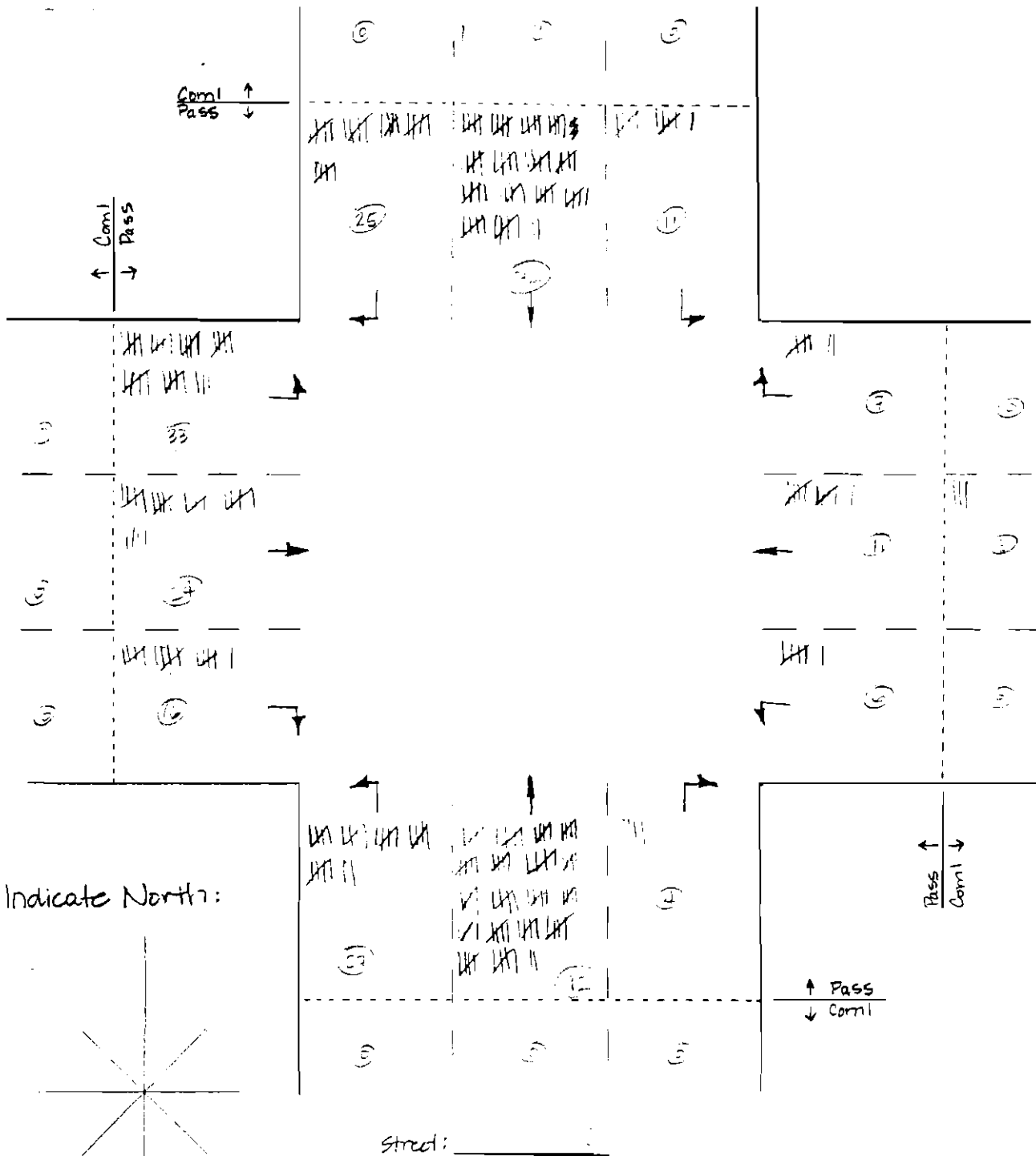
Time Period: 7:00 - 7:30 AM

Weather: Clear

Counted By: SIM

Street: 1st Ave

22-141 50 SHEETS  
22-142 100 SHEETS  
22-144 200 SHEETS



Street:

# Manual Intersection Count

Intersection: Davidson / Avery

Date: 11/22/98

Time Period: 5-5:15

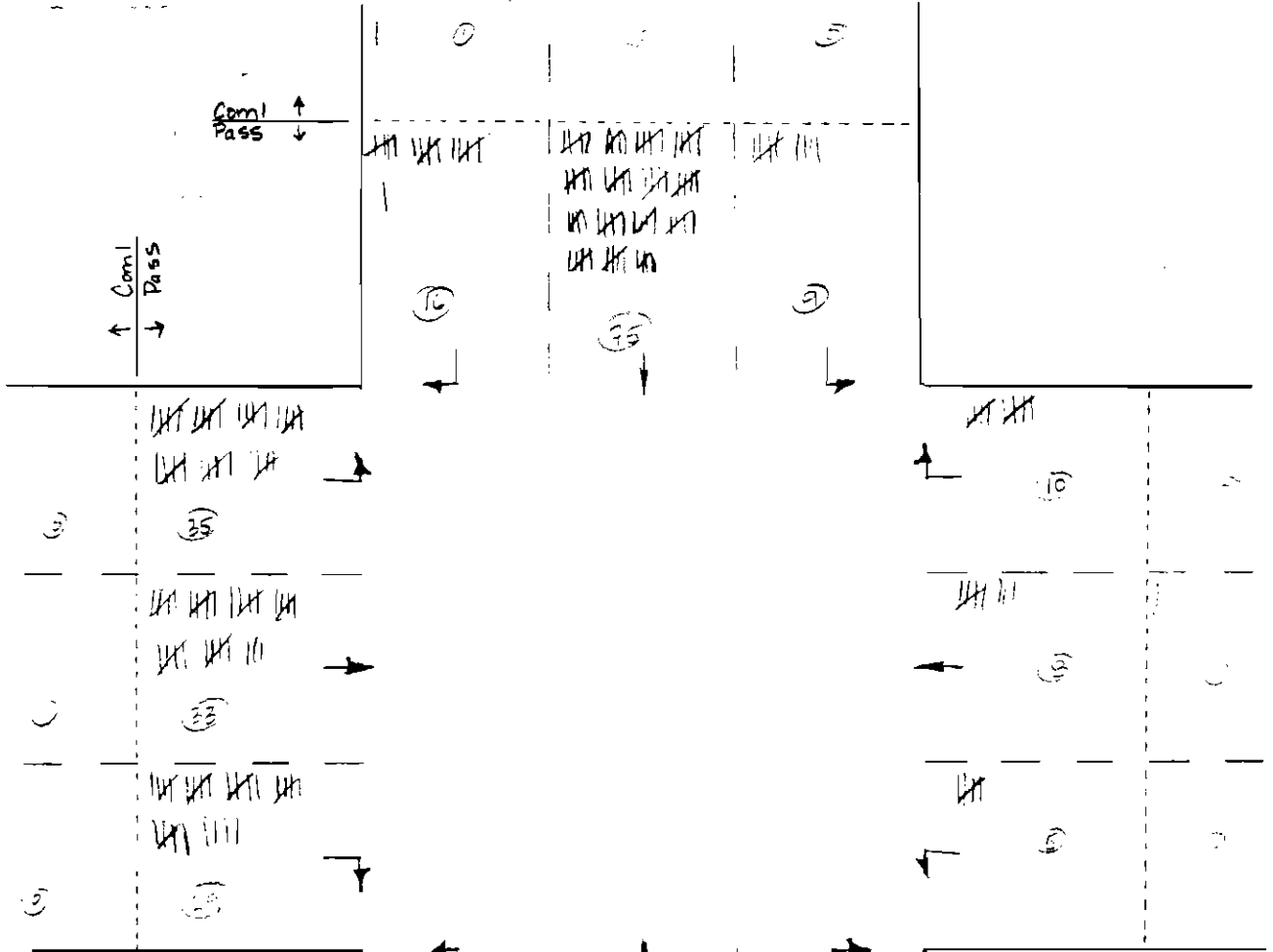
Weather:

Counted By: G.M.

22-141 50 SHEETS  
22-142 100 SHEETS  
22-144 200 SHEETS



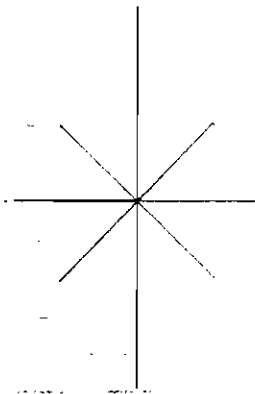
Street: \_\_\_\_\_



Street: \_\_\_\_\_

Street: \_\_\_\_\_

Indicate North:



Street: \_\_\_\_\_

# Manual Intersection Count

Intersection: Davidson / Fulton

Date:

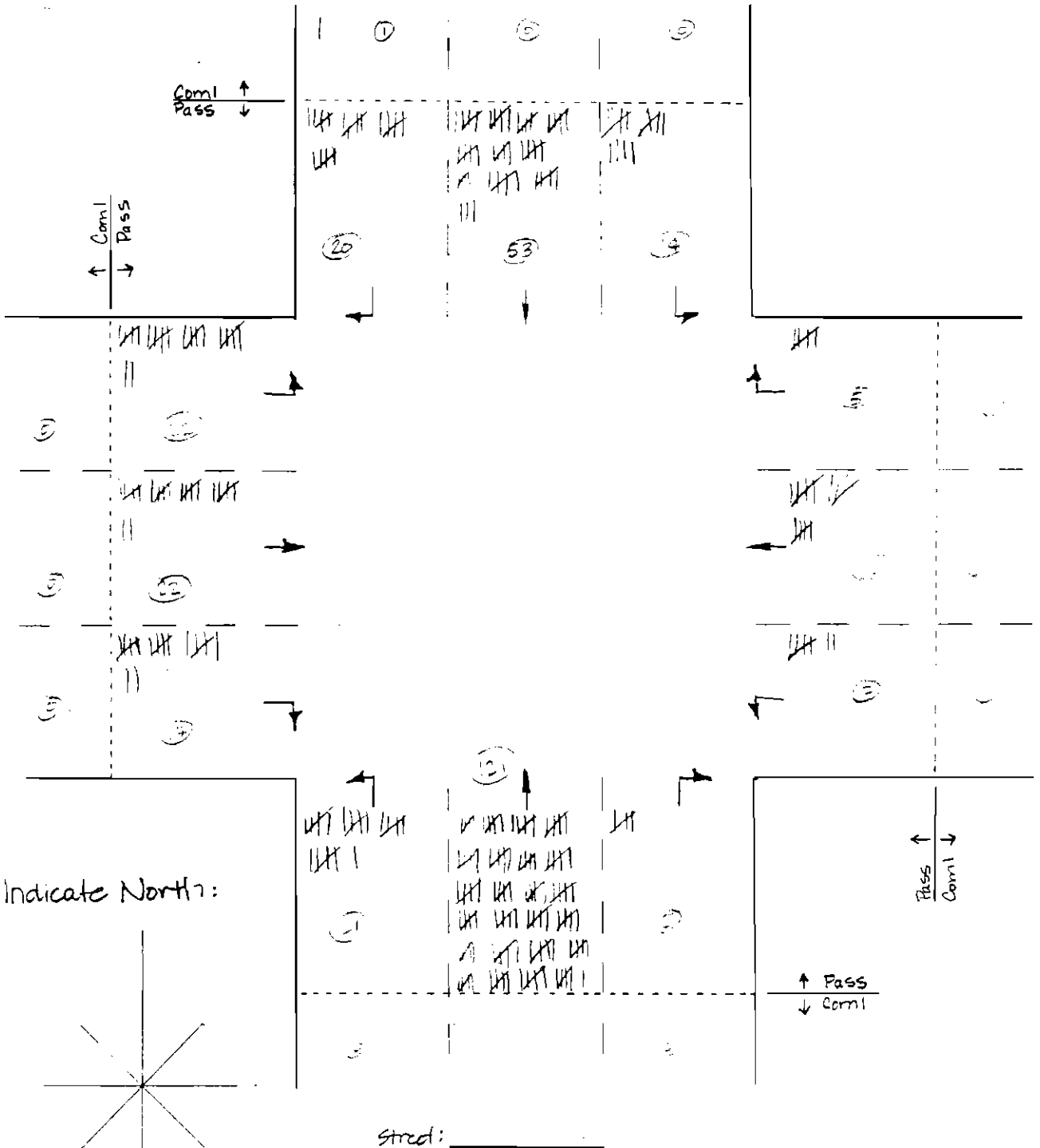
Time Period: 5:15 - 5:30

Weather:

Counted By: SM

Street: \_\_\_\_\_

22-141 50 SHEETS  
22-142 100 SHEETS  
22-144 200 SHEETS



Street: \_\_\_\_\_

# Manual Intersection Count

Intersection: Dawson / R. Dr.

Date: 11/21/97

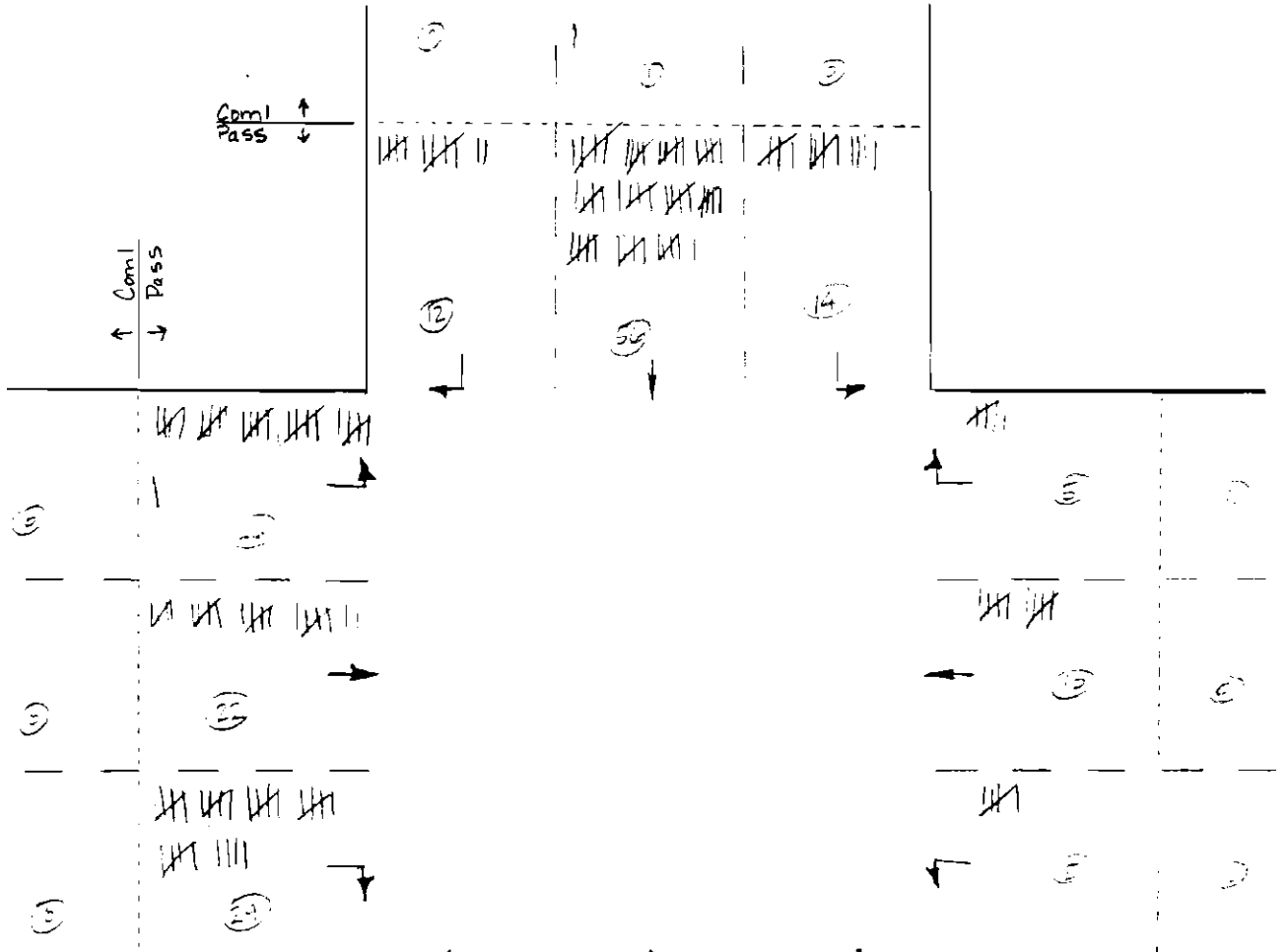
Time Period: 5:30 - 6:00

Weather:

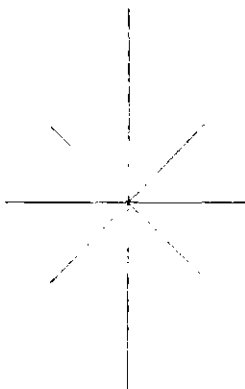
Counted By: G. J.

Street: \_\_\_\_\_

22-141 50 SHEETS  
22-142 100 SHEETS  
22-144 200 SHEETS



Indicate North:



Street: \_\_\_\_\_

Street: \_\_\_\_\_

Street: \_\_\_\_\_

# Manual Intersection Count

Intersection: Dos Eros, Elm

Date: 1/22/97

Time Period: 5:05-6:00

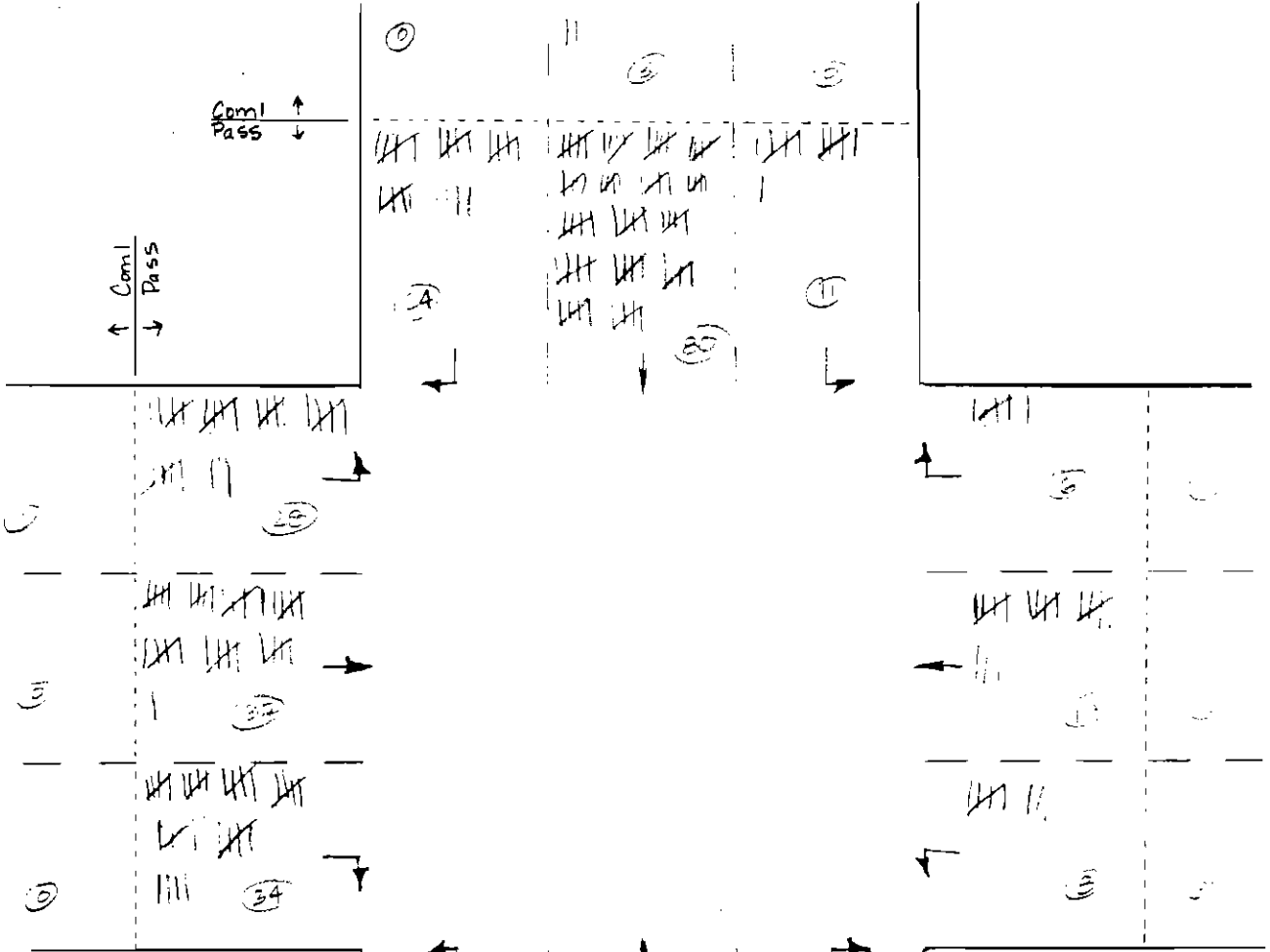
Weather:

Counted By: G.V.

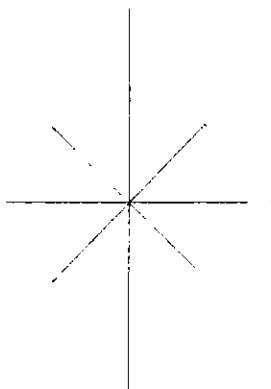
22-141 50 SHEETS  
22-142 100 SHEETS  
22-144 200 SHEETS



Street: \_\_\_\_\_



Indicate North:



Street: \_\_\_\_\_